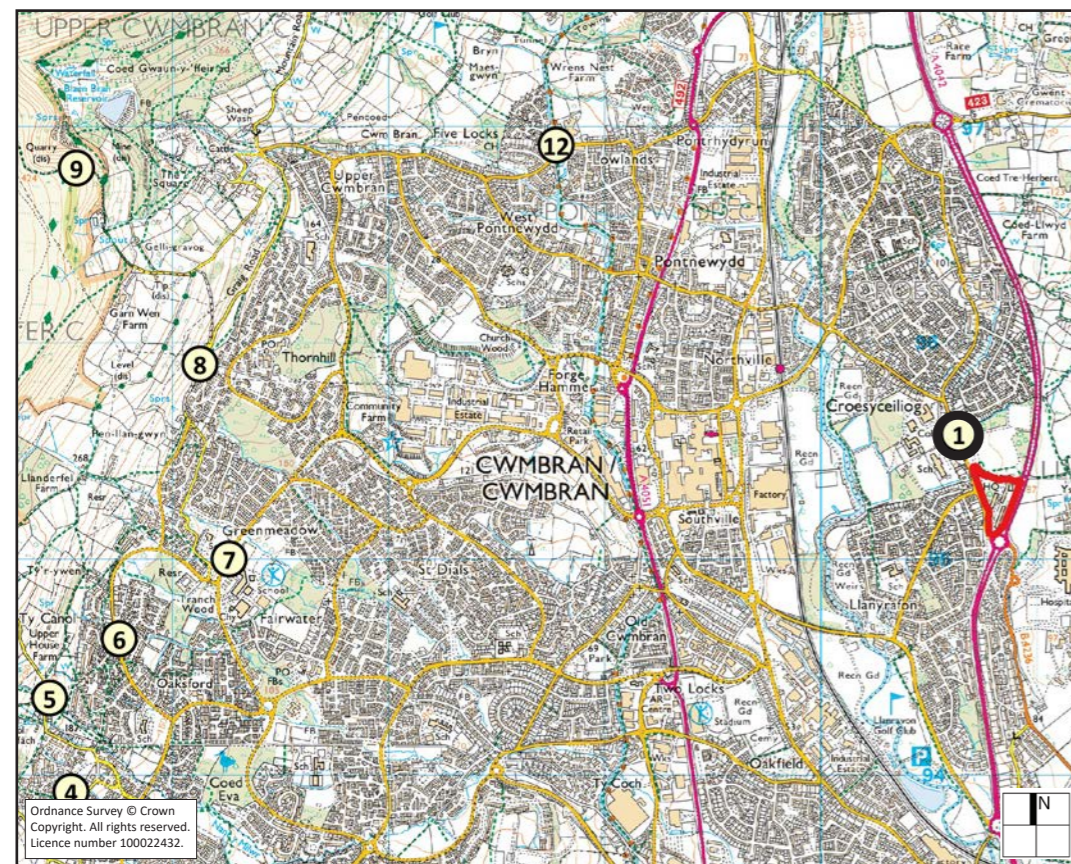


Approximate location of the site



WIDE ANGLE BASELINE PANORAMA OF EXISTING VIEW TOWARDS THE PROPOSED DEVELOPMENT

THIS IMAGE PROVIDES LANDSCAPE AND VISUAL CONTEXT ONLY



LOCATION PLAN

VIEWPOINT 1 :EXISTING VIEW FROM TURNPIKE ROAD, CWMBRAN LOOKING SOUTH EAST TOWARDS THE APPLICATION SITE

Grid Reference	330635, 195580
Elevation	74 m AOD
Distance to nearest Site Boundary	0.2 km north-north west
View Direction	340 degrees
Paper Size	420 x 297 mm A3
Camera	Sony A7 II
Lens	Sony E-mount E50mm F1.8oss
Projection	Cylindrical
Photograph Date and Time	15/08/23 11:39 (24HR CLOCK)

SEE DRAWING ZLA_1302-L-101



WILLMOTT DIXON
ZLA_1302
GPOF

Visual Survey
Viewpoint 1

August 2023

Zebra Landscape Architects Limited is registered in England and Wales. Registered number: 11068394. Registered Office: 30 St Georges Square, Worcester, WR1 1HX. hello@zebralandscapes.co.uk. 01905 947 558

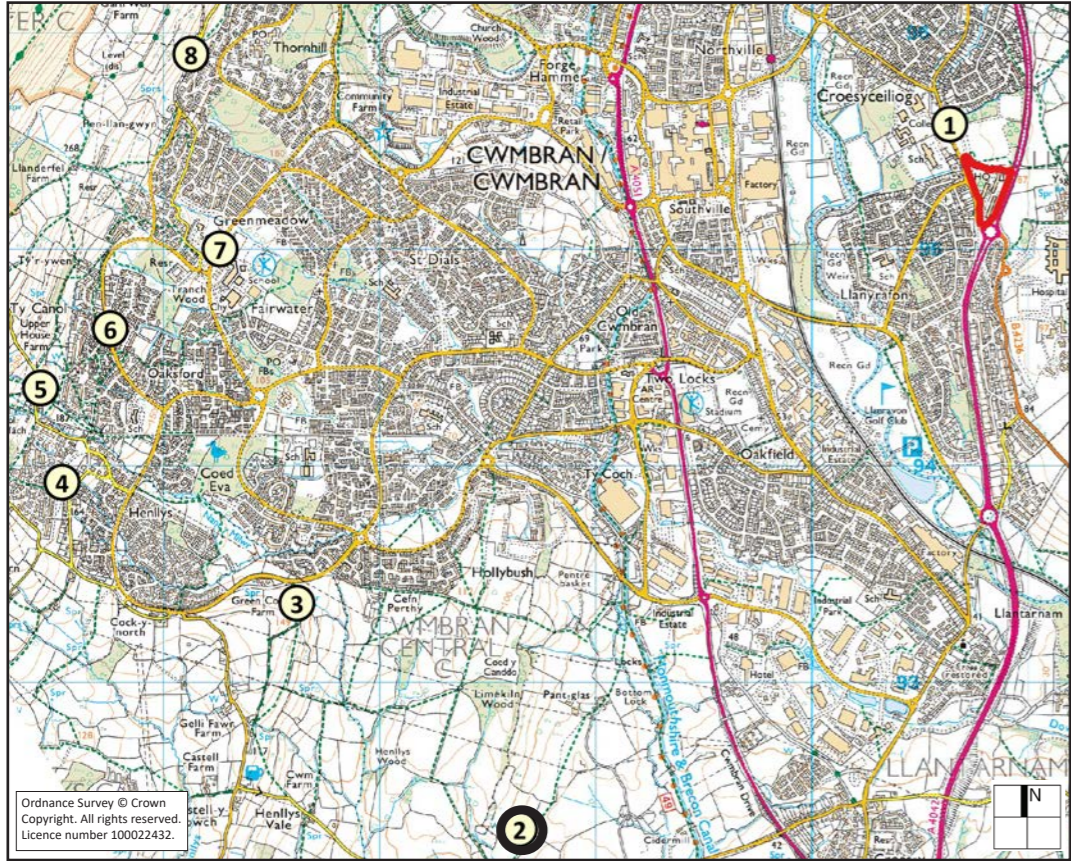
Copyright is reserved by Zebra Landscape Architects Limited. The drawing is issued on the condition that it is not copied either wholly or in part without first obtaining written consent.

Approximate location of the site



WIDE ANGLE BASELINE PANORAMA OF EXISTING VIEW TOWARDS THE PROPOSED DEVELOPMENT

THIS IMAGE PROVIDES LANDSCAPE AND VISUAL CONTEXT ONLY



LOCATION PLAN

VIEWPOINT 2 :EXISTING VIEW FROM PROW PASSING THROUGH A SPECIAL LANDSCAPE AREA TO THE SOUTH-SOUTH WEST OF THE APPLICATION SITE

Grid Reference	328646, 192323
Elevation	36 m AOD
Distance to nearest Site Boundary	3.45 km south-south west
View Direction	220 degrees
Paper Size	420 x 297 mm A3
Camera	Sony A7 II
Lens	Sony E-mount E50mm F1.8oss
Projection	Cylindrical
Photograph Date and Time	15/08/23 17:55 (24HR CLOCK)

SEE DRAWING ZLA_1302-L-101



WILLMOTT DIXON
ZLA_1302
GPOF

Visual Survey
Viewpoint 2

August 2023

Zebra Landscape Architects Limited is registered in England and Wales. Registered number: 11068394. Registered Office: 30 St Georges Square, Worcester, WR1 1HX. hello@zebralandscapes.co.uk. 01905 947 558

Copyright is reserved by Zebra Landscape Architects Limited. The drawing is issued on the condition that it is not copied either wholly or in part without first obtaining written consent.



VIEWPOINT 2 :EXISTING VIEW FROM PROW PASSING THROUGH A SPECIAL LANDSCAPE AREA TO THE SOUTH-SOUTH WEST OF THE APPLICATION SITE

THIS IMAGE PROVIDES LANDSCAPE AND VISUAL CONTEXT ONLY

Grid Reference 328646, 192323
 Elevation 36 m AOD
 Distance to nearest Site Boundary 3.45 km south-south west
 View Direction 220 degrees
 Horizontal field of view 39.6°

Paper Size 420 x 297 mm A3
 Camera Sony A7 II
 Lens Sony E-mount E50mm F1.8oss
 Projection Planar
 Photograph Date and Time 15/08/23 17:55 (24HR CLOCK)

**WILLMOTT
 DIXON**
 ZLA_1302
GPOF

Visual Survey
 Viewpoint 2
August 2023

SINGLE FRAME

Zebra Landscape Architects Limited is registered in England and Wales. Registered number: 11068394. Registered Office: 30 St Georges Square, Worcester, WR1 1HX. hello@zebralandscapes.co.uk. 01905 947 558



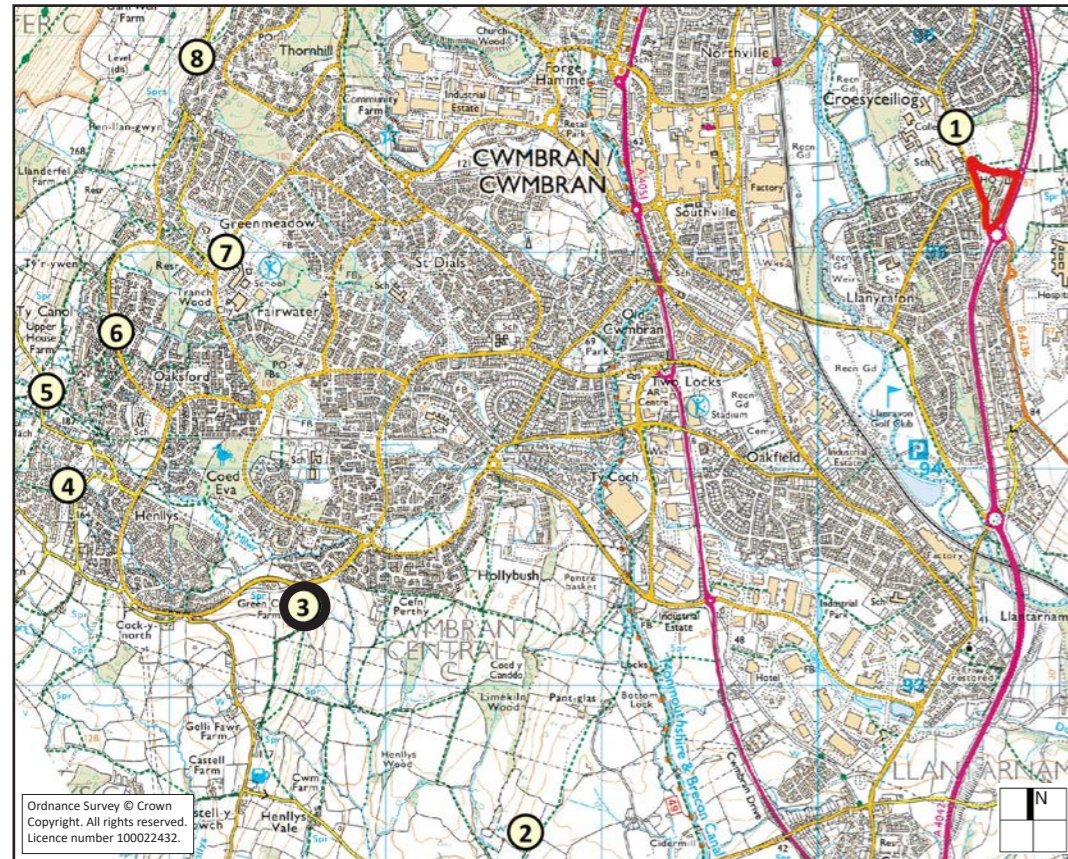
Copyright is reserved by Zebra Landscape Architects Limited. The drawing is issued on the condition that it is not copied either wholly or in part without first obtaining written consent.

Approximate location of the site



WIDE ANGLE BASELINE PANORAMA OF EXISTING VIEW TOWARDS THE PROPOSED DEVELOPMENT

THIS IMAGE PROVIDES LANDSCAPE AND VISUAL CONTEXT ONLY



LOCATION PLAN

VIEWPOINT 3 :EXISTING VIEW FROM PROW PASSING THROUGH A SPECIAL LANDSCAPE AREA ON THE OUTSKIRTS OF COED EVA (RESIDENTIAL AREA) TO THE SOUTH WEST OF THE APPLICATION SITE

Grid Reference	327616, 193368
Elevation	109 m AOD
Distance to nearest Site Boundary	3.65 km south west
View Direction	230 degrees
Paper Size	420 x 297 mm A3
Camera	Sony A7 II
Lens	Sony E-mount E50mm F1.8oss
Projection	Cylindrical
Photograph Date and Time	15/08/23 16:11 (24HR CLOCK)

SEE DRAWING ZLA_1302-L-101



WILLMOTT DIXON
ZLA_1302
GPOF

Visual Survey
Viewpoint 3

August 2023

Zebra Landscape Architects Limited is registered in England and Wales. Registered number: 11068394. Registered Office: 30 St Georges Square, Worcester, WR1 1HX. hello@zebralandscapes.co.uk. 01905 947 558

Copyright is reserved by Zebra Landscape Architects Limited. The drawing is issued on the condition that it is not copied either wholly or in part without first obtaining written consent.



VIEWPOINT 3 :EXISTING VIEW FROM PROW PASSING THROUGH A SLA ON THE OUTSKIRTS OF COED EVA (RESIDENTIAL AREA) TO THE SOUTH WEST OF THE APPLICATION SITE THIS IMAGE PROVIDES LANDSCAPE AND VISUAL CONTEXT ONLY

Grid Reference 327616, 193368
 Elevation 109 m AOD
 Distance to nearest Site Boundary 3.65 km south west
 View Direction 230 degrees
 Horizontal field of view 39.6°

Paper Size 420 x 297 mm A3
 Camera Sony A7 II
 Lens Sony E-mount E50mm F1.8oss
 Projection Planar
 Photograph Date and Time 15/08/23 16:11

**WILLMOTT
 DIXON**
 ZLA_1302

GPOF

Visual Survey
 Viewpoint 3

August 2023

SINGLE FRAME

Zebra Landscape Architects Limited is registered in England and Wales. Registered number: 11068394. Registered Office: 30 St Georges Square, Worcester, WR1 1HX. hello@zebralandscapes.co.uk. 01905 947 558



Copyright is reserved by Zebra Landscape Architects Limited. The drawing is issued on the condition that it is not copied either wholly or in part without first obtaining written consent.



Approximate location of the site

VIEWPOINT 4 :EXISTING VIEW FROM EXISTING RESIDENTIAL AREA AT DORALLI WAY, HENLLYS TO THE WEST-SOUTH WEST OF THE APPLICATION SITE

THIS IMAGE PROVIDES LANDSCAPE AND VISUAL CONTEXT ONLY

Grid Reference 326530, 193927
 Elevation 176 m AOD
 Distance to nearest Site Boundary 4.3 km west-south west
 View Direction 255 degrees
 Horizontal field of view 39.6°

Paper Size 420 x 297 mm A3
 Camera Sony A7 II
 Lens Sony E-mount E50mm F1.8oss
 Projection Planar
 Photograph Date and Time 15/08/23 15:55 (24HR CLOCK)

**WILLMOTT
 DIXON**
 ZLA_1302

GPOF

Visual Survey
 Viewpoint 4

August 2023

SINGLE FRAME

Zebra Landscape Architects Limited is registered in England and Wales. Registered number: 11068394. Registered Office: 30 St Georges Square, Worcester, WR1 1HX. hello@zebralandscapes.co.uk. 01905 947 558
 Copyright is reserved by Zebra Landscape Architects Limited. The drawing is issued on the condition that it is not copied either wholly or in part without first obtaining written consent.

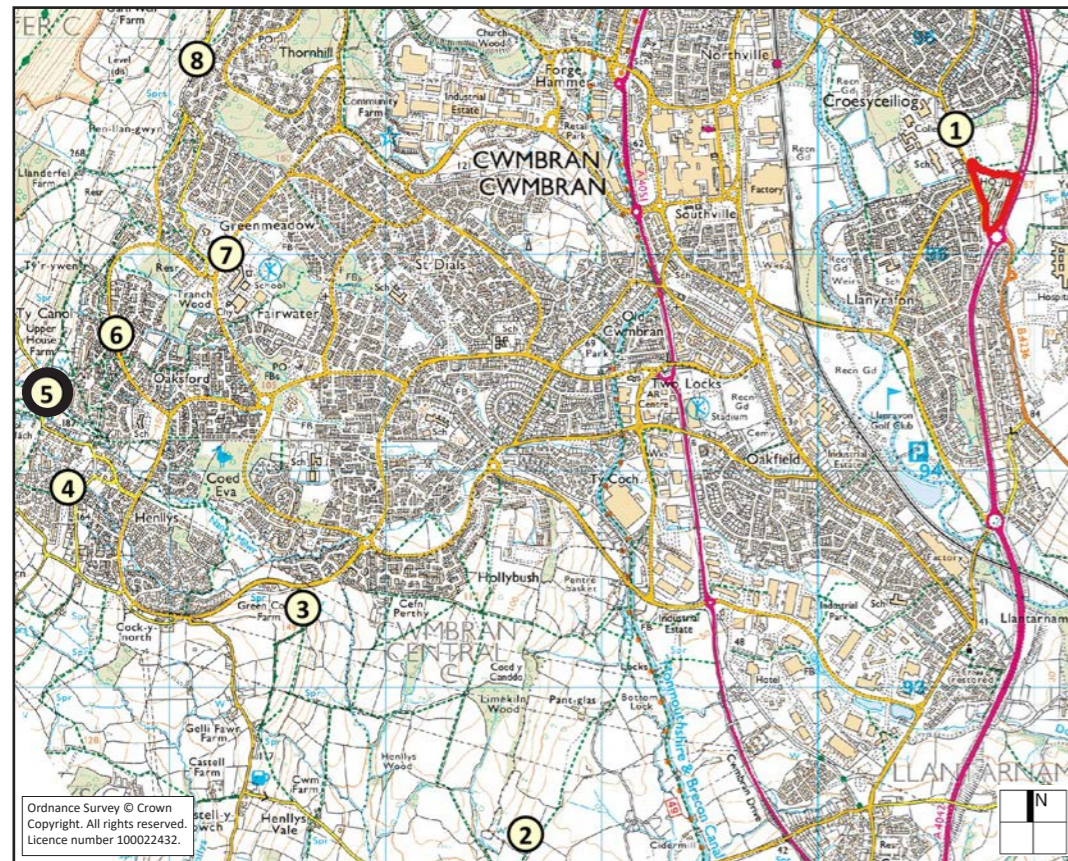


Approximate location of the site



WIDE ANGLE BASELINE PANORAMA OF EXISTING VIEW TOWARDS THE PROPOSED DEVELOPMENT

THIS IMAGE PROVIDES LANDSCAPE AND VISUAL CONTEXT ONLY



LOCATION PLAN

VIEWPOINT 5 :EXISTING VIEW FROM PROW WITHIN OPEN COUNTRYSIDE BEYOND TY CANOL RESIDENTIAL AREA WITHIN A SPECIAL LANDSCAPE AREA

Grid Reference	326431, 194360
Elevation	220 m AOD
Distance to nearest Site Boundary	4.45 km west-south west
View Direction	255 degrees
Paper Size	420 x 297 mm A3
Camera	Sony A7 II
Lens	Sony E-mount E50mm F1.8oss
Projection	Cylindrical
Photograph Date and Time	15/08/23 16:01 (24HR CLOCK)

SEE DRAWING ZLA_1302-L-101



WILLMOTT DIXON
ZLA_1302
GPOF

Visual Survey
Viewpoint 5

August 2023

Zebra Landscape Architects Limited is registered in England and Wales. Registered number: 11068394. Registered Office: 30 St Georges Square, Worcester, WR1 1HX. hello@zebralandscapes.co.uk. 01905 947 558

Copyright is reserved by Zebra Landscape Architects Limited. The drawing is issued on the condition that it is not copied either wholly or in part without first obtaining written consent.



VIEWPOINT 5 :EXISTING VIEW FROM PROW WITHIN OPEN COUNTRYSIDE BEYOND TY CANOL RESIDENTIAL AREA WITHIN A SPECIAL LANDSCAPE AREA

THIS IMAGE PROVIDES LANDSCAPE AND VISUAL CONTEXT ONLY

Grid Reference 326431, 194360
 Elevation 220 m AOD
 Distance to nearest Site Boundary 4.45 km west-south west
 View Direction 255 degrees
 Horizontal field of view 39.6°

Paper Size 420 x 297 mm A3
 Camera Sony A7 II
 Lens Sony E-mount E50mm F1.8oss
 Projection Planar
 Photograph Date and Time 15/08/23 16:01 (24HR CLOCK)

**WILLMOTT
 DIXON**
 ZLA_1302
GPOF

Visual Survey
 Viewpoint 5
August 2023

SINGLE FRAME

Zebra Landscape Architects Limited is registered in England and Wales. Registered number: 11068394. Registered Office: 30 St Georges Square, Worcester, WR1 1HX. hello@zebralandscapes.co.uk. 01905 947 558



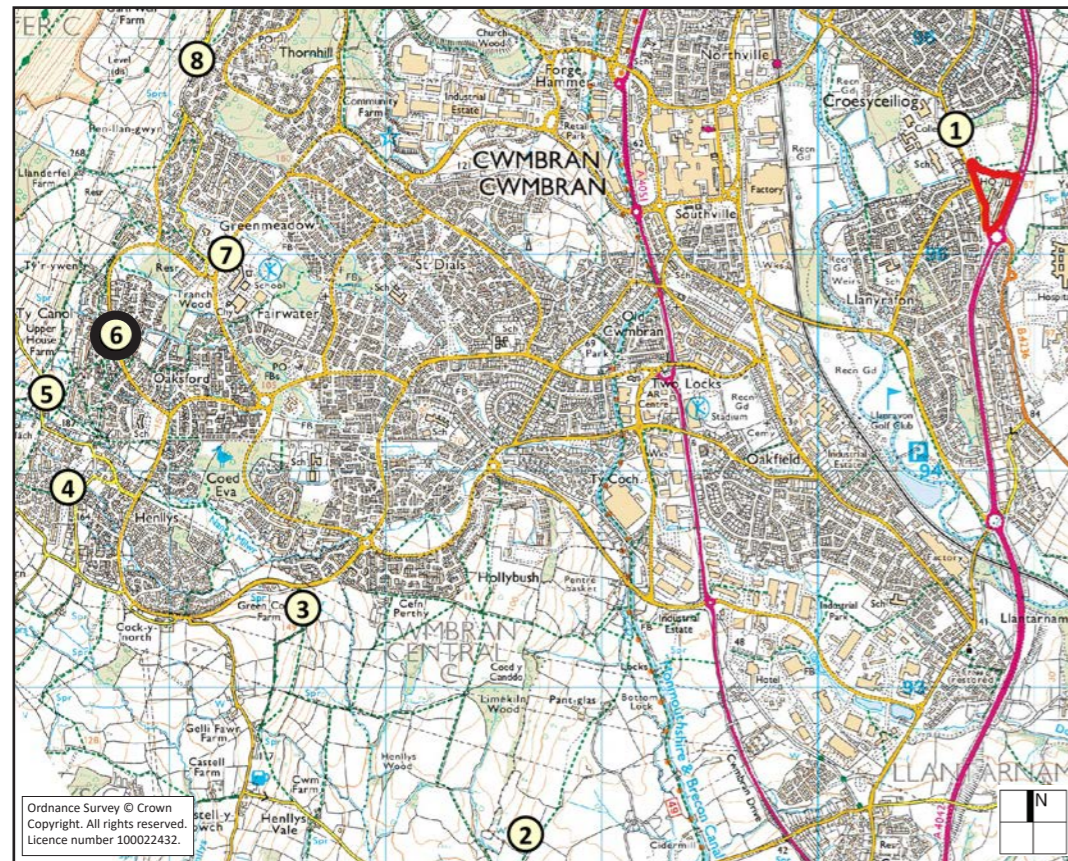
Copyright is reserved by Zebra Landscape Architects Limited. The drawing is issued on the condition that it is not copied either wholly or in part without first obtaining written consent.

Approximate location of the site



WIDE ANGLE BASELINE PANORAMA OF EXISTING VIEW TOWARDS THE PROPOSED DEVELOPMENT

THIS IMAGE PROVIDES LANDSCAPE AND VISUAL CONTEXT ONLY



LOCATION PLAN

VIEWPOINT 6 :EXISTING VIEW FROM PROW WITHIN OPEN COUNTRYSIDE BEYOND TY CANOL RESIDENTIAL AREA WITHIN A SPECIAL LANDSCAPE AREA

Grid Reference	326753, 194634
Elevation	183 m AOD
Distance to nearest Site Boundary	4.05 km west
View Direction	260 degrees
Paper Size	420 x 297 mm A3
Camera	Sony A7 II
Lens	Sony E-mount E50mm F1.8oss
Projection	Cylindrical
Photograph Date and Time	15/08/23 15:43 (24HR CLOCK)

SEE DRAWING ZLA_1302-L-101



WILLMOTT DIXON
ZLA_1302
GPOF

Visual Survey
Viewpoint 6

August 2023

Zebra Landscape Architects Limited is registered in England and Wales. Registered number: 11068394. Registered Office: 30 St Georges Square, Worcester, WR1 1HX. hello@zebralandscapes.co.uk. 01905 947 558

Copyright is reserved by Zebra Landscape Architects Limited. The drawing is issued on the condition that it is not copied either wholly or in part without first obtaining written consent.



VIEWPOINT 6 :EXISTING VIEW FROM PROW WITHIN OPEN COUNTRYSIDE BEYOND TY CANOL RESIDENTIAL AREA WITHIN A SPECIAL LANDSCAPE AREA

THIS IMAGE PROVIDES LANDSCAPE AND VISUAL CONTEXT ONLY

Grid Reference 326753, 194634
 Elevation 183 m AOD
 Distance to nearest Site Boundary 4.05 km west
 View Direction 260 degrees
 Horizontal field of view 39.6°

Paper Size 420 x 297 mm A3
 Camera Sony A7 II
 Lens Sony E-mount E50mm F1.8oss
 Projection Planar
 Photograph Date and Time 15/08/23 15:43 (24HR CLOCK)

**WILLMOTT
 DIXON**
 ZLA_1302
GPOF

Visual Survey
 Viewpoint 6
August 2023

SINGLE FRAME

Zebra Landscape Architects Limited is registered in England and Wales. Registered number: 11068394. Registered Office: 30 St Georges Square, Worcester, WR1 1HX. hello@zebralandscapes.co.uk. 01905 947 558



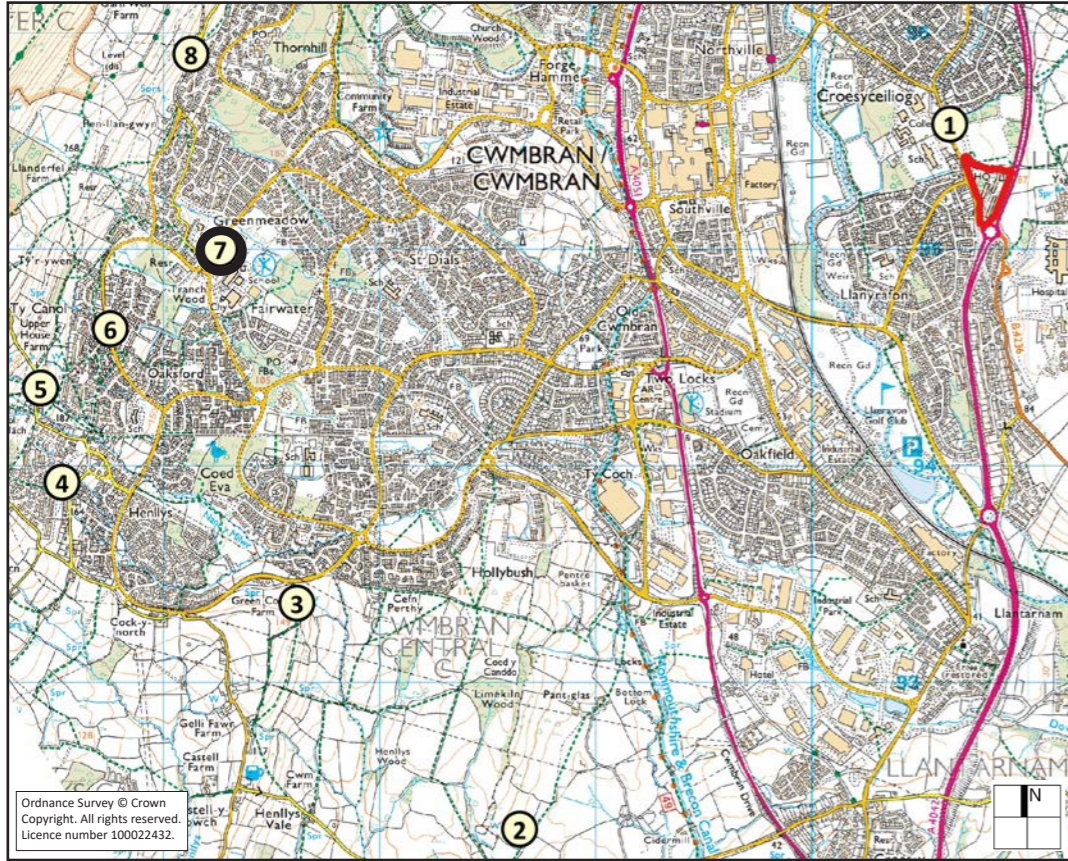
Copyright is reserved by Zebra Landscape Architects Limited. The drawing is issued on the condition that it is not copied either wholly or in part without first obtaining written consent.

Approximate location of the site



WIDE ANGLE BASELINE PANORAMA OF EXISTING VIEW TOWARDS THE PROPOSED DEVELOPMENT

THIS IMAGE PROVIDES LANDSCAPE AND VISUAL CONTEXT ONLY



LOCATION PLAN

VIEWPOINT 7 :EXISTING VIEW FROM EXISTING RESIDENTIAL AREA SITUATED OFF TY GWYN WAY LOOKING EAST TOWARDS THE APPLICATION SITE

Grid Reference	327261, 195003
Elevation	150 m AOD
Distance to nearest Site Boundary	3.45 km west
View Direction	270 degrees
Paper Size	420 x 297 mm A3
Camera	Sony A7 II
Lens	Sony E-mount E50mm F1.8oss
Projection	Cylindrical
Photograph Date and Time	15/08/23 15:11 (24HR CLOCK)

SEE DRAWING ZLA_1302-L-101



WILLMOTT DIXON
ZLA_1302
GPOF

Visual Survey
Viewpoint 7

August 2023

Zebra Landscape Architects Limited is registered in England and Wales. Registered number: 11068394. Registered Office: 30 St Georges Square, Worcester, WR1 1HX. hello@zebralandscapes.co.uk. 01905 947 558

Copyright is reserved by Zebra Landscape Architects Limited. The drawing is issued on the condition that it is not copied either wholly or in part without first obtaining written consent.



VIEWPOINT 7 :EXISTING VIEW FROM EXISTING RESIDENTIAL AREA SITUATED OFF TY GWYN WAY LOOKING EAST TOWARDS THE APPLICATION SITE

THIS IMAGE PROVIDES LANDSCAPE AND VISUAL CONTEXT ONLY

Grid Reference 327261, 195003
 Elevation 150 m AOD
 Distance to nearest Site Boundary 3.45 km west
 View Direction 260 degrees
 Horizontal field of view 39.6°

Paper Size 420 x 297 mm A3
 Camera Sony A7 II
 Lens Sony E-mount E50mm F1.8oss
 Projection Planar
 Photograph Date and Time 15/08/23 15:11 (24HR CLOCK)

**WILLMOTT
 DIXON**
 ZLA_1302

GPOF

Visual Survey
 Viewpoint 7

August 2023

SINGLE FRAME

Zebra Landscape Architects Limited is registered in England and Wales. Registered number: 11068394. Registered Office: 30 St Georges Square, Worcester, WR1 1HX. hello@zebralandscapes.co.uk 01905 947 558



Copyright is reserved by Zebra Landscape Architects Limited. The drawing is issued on the condition that it is not copied either wholly or in part without first obtaining written consent.



Approximate location of the site

VIEWPOINT 8 : EXISTING VIEW FROM PROW SITUATED ON THE EDGE OF THE EXISTING RESIDENTIAL AREA OF GREENMEADOW TO THE WEST OF THE APPLICATION SITE

THIS IMAGE PROVIDES LANDSCAPE AND VISUAL CONTEXT ONLY

Grid Reference 327126, 195904
 Elevation 231 m AOD
 Distance to nearest Site Boundary 3.55 km west
 View Direction 270 degrees
 Horizontal field of view 39.6°

Paper Size 420 x 297 mm A3
 Camera Sony A7 II
 Lens Sony E-mount E50mm F1.8oss
 Projection Planar
 Photograph Date and Time 15/08/23 14:12 (24HR CLOCK)

**WILLMOTT
 DIXON**
 ZLA_1302
GPOF

Visual Survey
 Viewpoint 8
August 2023

SINGLE FRAME

Zebra Landscape Architects Limited is registered in England and Wales. Registered number: 11068394. Registered Office: 30 St Georges Square, Worcester, WR1 1HX. hello@zebralandscapes.co.uk 01905 947 558



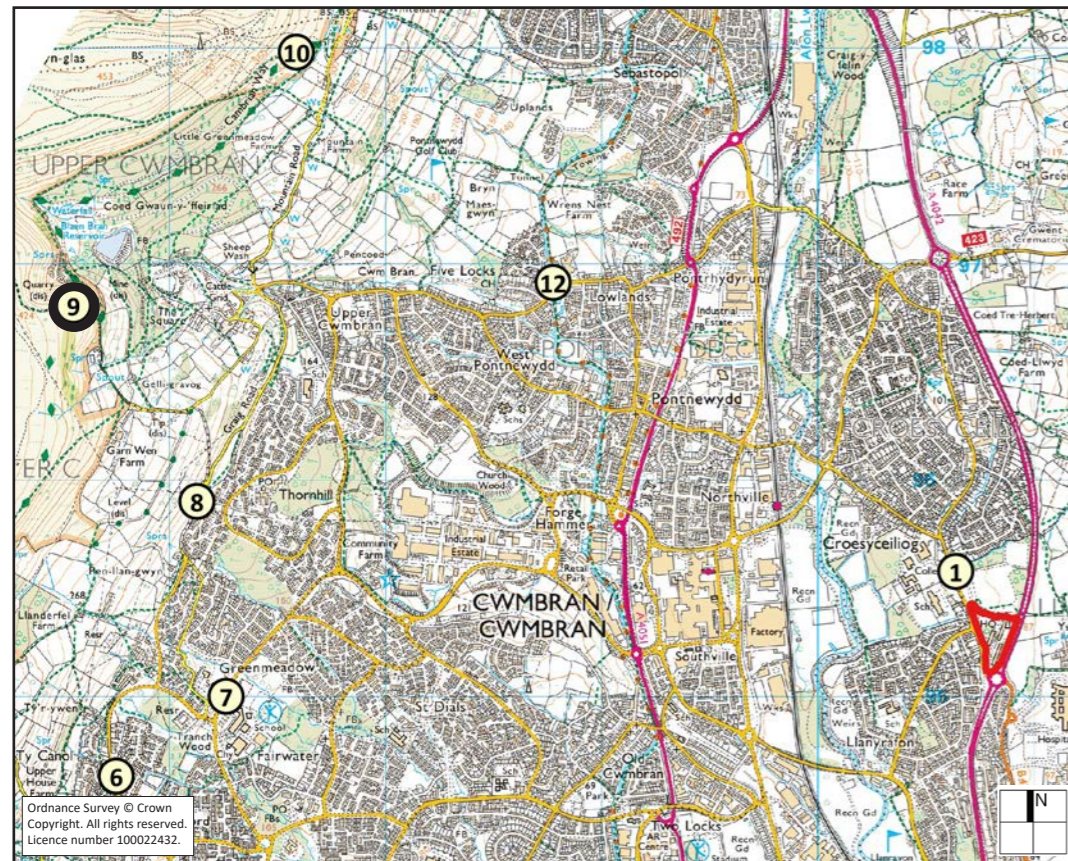
Copyright is reserved by Zebra Landscape Architects Limited. The drawing is issued on the condition that it is not copied either wholly or in part without first obtaining written consent.

Approximate location of the site



WIDE ANGLE BASELINE PANORAMA OF EXISTING VIEW TOWARDS THE PROPOSED DEVELOPMENT

THIS IMAGE PROVIDES LANDSCAPE AND VISUAL CONTEXT ONLY



LOCATION PLAN

VIEWPOINT 9 :EXISTING VIEW FROM CAMBRIAN WAY LONG DISTANCE WALKING ROUTE PASSING ACROSS ELEVATED LANDFORM WITHIN A SPECIAL LANDSCAPE AREA NORTH WEST OF THE APPLICATION SITE

Grid Reference	326555, 196810
Elevation	391 m AOD
Distance to nearest Site Boundary	4.35 km north west
View Direction	300 degrees
Paper Size	420 x 297 mm A3
Camera	Sony A7 II
Lens	Sony E-mount E50mm F1.8oss
Projection	Cylindrical
Photograph Date and Time	15/08/23 13:11 (24HR CLOCK)

SEE DRAWING ZLA_1302-L-101



WILLMOTT DIXON
ZLA_1302
GPOF

Visual Survey
Viewpoint 9

August 2023

Zebra Landscape Architects Limited is registered in England and Wales. Registered number: 11068394. Registered Office: 30 St Georges Square, Worcester, WR1 1HX. hello@zebralandscapes.co.uk. 01905 947 558

Copyright is reserved by Zebra Landscape Architects Limited. The drawing is issued on the condition that it is not copied either wholly or in part without first obtaining written consent.



VIEWPOINT 9 : EXISTING VIEW FROM CAMBRIAN WAY LONG DISTANCE WALKING ROUTE PASSING ACROSS ELEVATED LANDFORM WITHIN A SPECIAL LANDSCAPE AREA

THIS IMAGE PROVIDES LANDSCAPE AND VISUAL CONTEXT ONLY

Grid Reference 326555, 196810
 Elevation 391 m AOD
 Distance to nearest Site Boundary 4.35 km north west
 View Direction 300 degrees
 Horizontal field of view 39.6°

Paper Size 420 x 297 mm A3
 Camera Sony A7 II
 Lens Sony E-mount E50mm F1.8oss
 Projection Planar
 Photograph Date and Time 15/08/23 14:12 (24HR CLOCK)

**WILLMOTT
 DIXON**
 ZLA_1302
GPOF

Visual Survey
 Viewpoint 8
August 2023

SINGLE FRAME

Zebra Landscape Architects Limited is registered in England and Wales. Registered number: 11068394. Registered Office: 30 St Georges Square, Worcester, WR1 1HX. hello@zebralandscapes.co.uk 01905 947 558



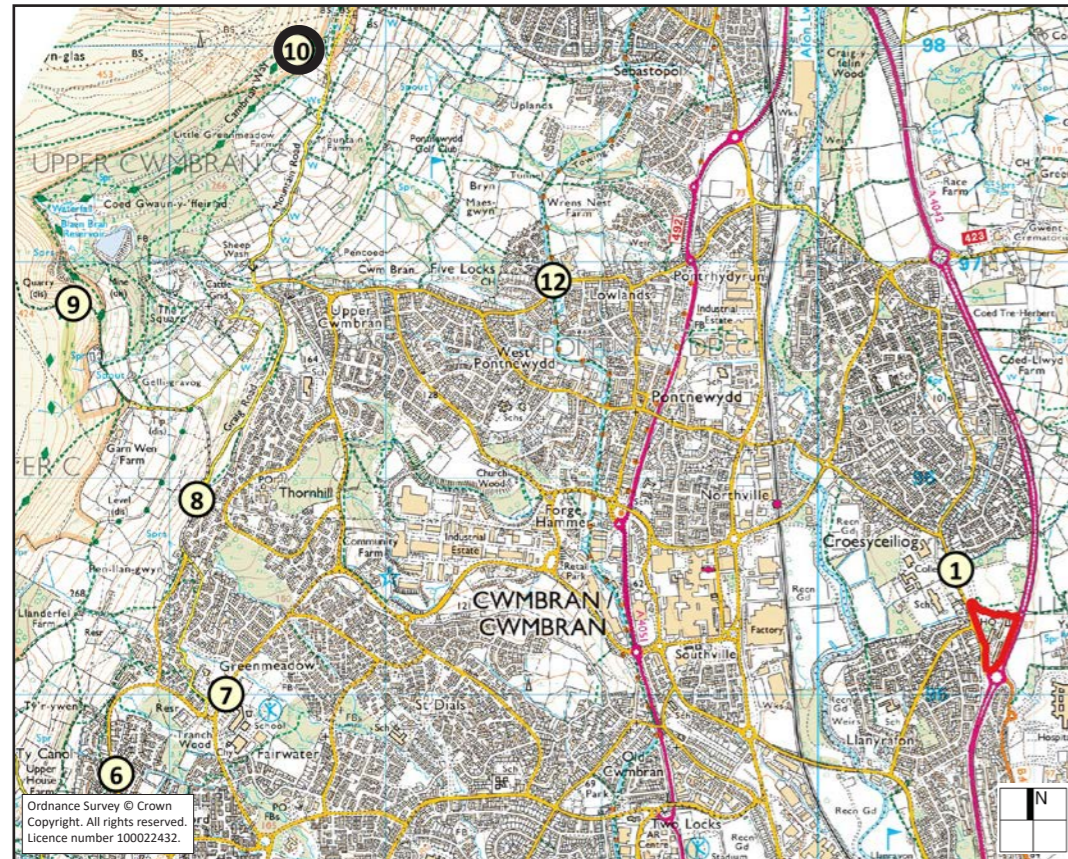
Copyright is reserved by Zebra Landscape Architects Limited. The drawing is issued on the condition that it is not copied either wholly or in part without first obtaining written consent.

Approximate location of the site



WIDE ANGLE BASELINE PANORAMA OF EXISTING VIEW TOWARDS THE PROPOSED DEVELOPMENT

THIS IMAGE PROVIDES LANDSCAPE AND VISUAL CONTEXT ONLY



LOCATION PLAN

VIEWPOINT 10 :EXISTING VIEW FROM CAMBRIAN WAY LONG DISTANCE WALKING ROUTE PASSING ACROSS ELEVATED LANDFORM WITHIN A SPECIAL LANDSCAPE AREA NORTH WEST OF THE APPLICATION SITE

Grid Reference	327586, 197981
Elevation	322 m AOD
Distance to nearest Site Boundary	4.35 km north west
View Direction	315 degrees
Paper Size	420 x 297 mm A3
Camera	Sony A7 II
Lens	Sony E-mount E50mm F1.8oss
Projection	Cylindrical
Photograph Date and Time	15/08/23 12.28 (24HR CLOCK)

SEE DRAWING ZLA_1302-L-101



WILLMOTT DIXON
ZLA_1302
GPOF

Visual Survey
Viewpoint 10

August 2023

Zebra Landscape Architects Limited is registered in England and Wales. Registered number: 11068394. Registered Office: 30 St Georges Square, Worcester, WR1 1HX. hello@zebralandscapes.co.uk. 01905 947 558

Copyright is reserved by Zebra Landscape Architects Limited. The drawing is issued on the condition that it is not copied either wholly or in part without first obtaining written consent.



VIEWPOINT 10 : EXISTING VIEW FROM CAMBRIAN WAY LONG DISTANCE WALKING ROUTE PASSING ACROSS ELEVATED LANDFORM WITHIN A SPECIAL LANDSCAPE AREA

THIS IMAGE PROVIDES LANDSCAPE AND VISUAL CONTEXT ONLY

Grid Reference 327586, 197981
 Elevation 322 m AOD
 Distance to nearest Site Boundary 4.35 km north west
 View Direction 315 degrees
 Horizontal field of view 39.6°

Paper Size 420 x 297 mm A3
 Camera Sony A7 II
 Lens Sony E-mount E50mm F1.8oss
 Projection Planar
 Photograph Date and Time 15/08/23 14:12 (24HR CLOCK)

**WILLMOTT
 DIXON**
 ZLA_1302
GPOF

Visual Survey
 Viewpoint 10
August 2023

SINGLE FRAME

Zebra Landscape Architects Limited is registered in England and Wales. Registered number: 11068394. Registered Office: 30 St Georges Square, Worcester, WR1 1HX. hello@zebralandscapes.co.uk 01905 947 558



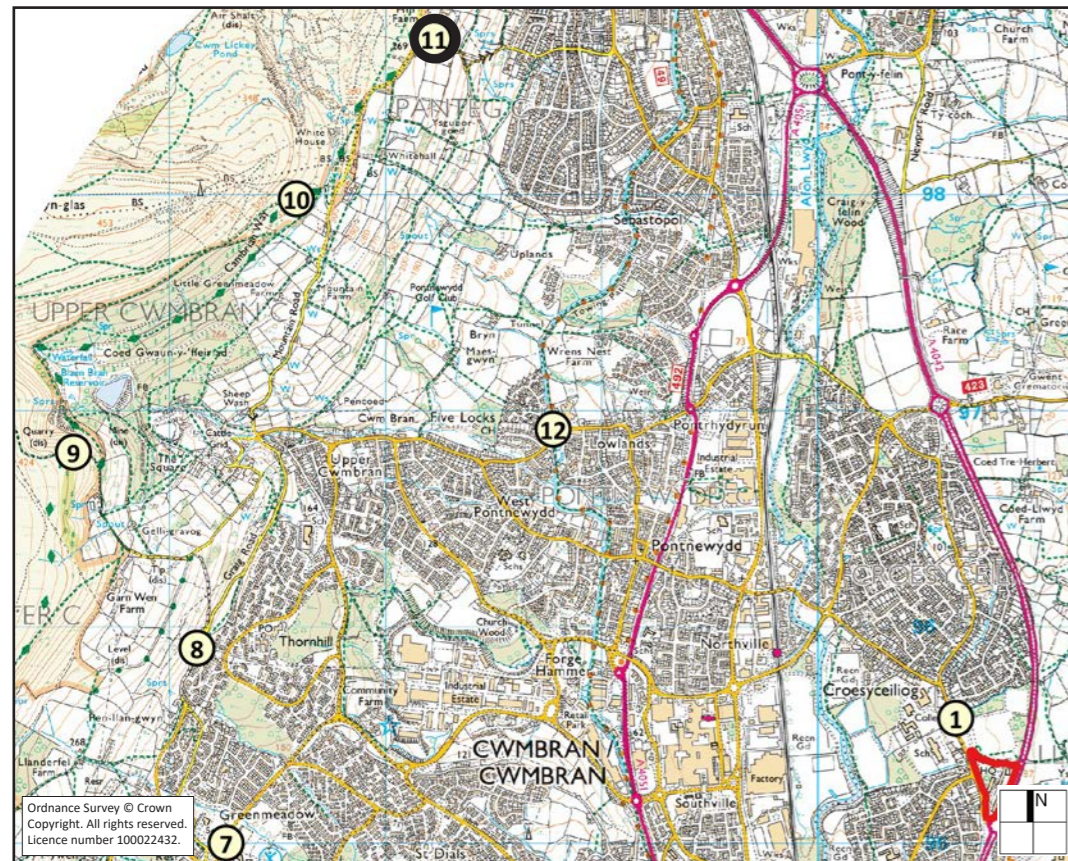
Copyright is reserved by Zebra Landscape Architects Limited. The drawing is issued on the condition that it is not copied either wholly or in part without first obtaining written consent.

Approximate location of the site



WIDE ANGLE BASELINE PANORAMA OF EXISTING VIEW TOWARDS THE PROPOSED DEVELOPMENT

THIS IMAGE PROVIDES LANDSCAPE AND VISUAL CONTEXT ONLY



LOCATION PLAN

VIEWPOINT 11 :EXISTING VIEW FROM PROW SITUATED ABOVE UPPER CWMBRAN PASSING THROUGH OPEN COUNTRYSIDE TO THE NORTH WEST OF THE APPLICATION SITE

Grid Reference	328222, 198721
Elevation	284 m AOD
Distance to nearest Site Boundary	3.65 km north west
View Direction	310 degrees
Paper Size	420 x 297 mm A3
Camera	Sony A7 II
Lens	Sony E-mount E50mm F1.8oss
Projection	Cylindrical
Photograph Date and Time	15/08/23 12.07 (24HR CLOCK)

SEE DRAWING ZLA_1302-L-101



WILLMOTT DIXON
ZLA_1302
GPOF

Visual Survey
Viewpoint 11

August 2023

Zebra Landscape Architects Limited is registered in England and Wales. Registered number: 11068394. Registered Office: 30 St Georges Square, Worcester, WR1 1HX. hello@zebralandscapes.co.uk. 01905 947 558

Copyright is reserved by Zebra Landscape Architects Limited. The drawing is issued on the condition that it is not copied either wholly or in part without first obtaining written consent.



VIEWPOINT 11 : EXISTING VIEW FROM PROW SITUATED ABOVE UPPER CWMBRAN PASSING THROUGH OPEN COUNTRYSIDE TO THE NORTH WEST OF THE SITE

THIS IMAGE PROVIDES LANDSCAPE AND VISUAL CONTEXT ONLY

Grid Reference 328222, 198721
 Elevation 284 m AOD
 Distance to nearest Site Boundary 3.65 km north west
 View Direction 310 degrees
 Horizontal field of view 39.6°

Paper Size 420 x 297 mm A3
 Camera Sony A7 II
 Lens Sony E-mount E50mm F1.8oss
 Projection Planar
 Photograph Date and Time 15/08/23 12:07 (24HR CLOCK)

**WILLMOTT
 DIXON**
 ZLA_1302
GPOF

Visual Survey
 Viewpoint 11
August 2023

SINGLE FRAME

Zebra Landscape Architects Limited is registered in England and Wales. Registered number: 11068394. Registered Office: 30 St Georges Square, Worcester, WR1 1HX. hello@zebralandscapes.co.uk 01905 947 558



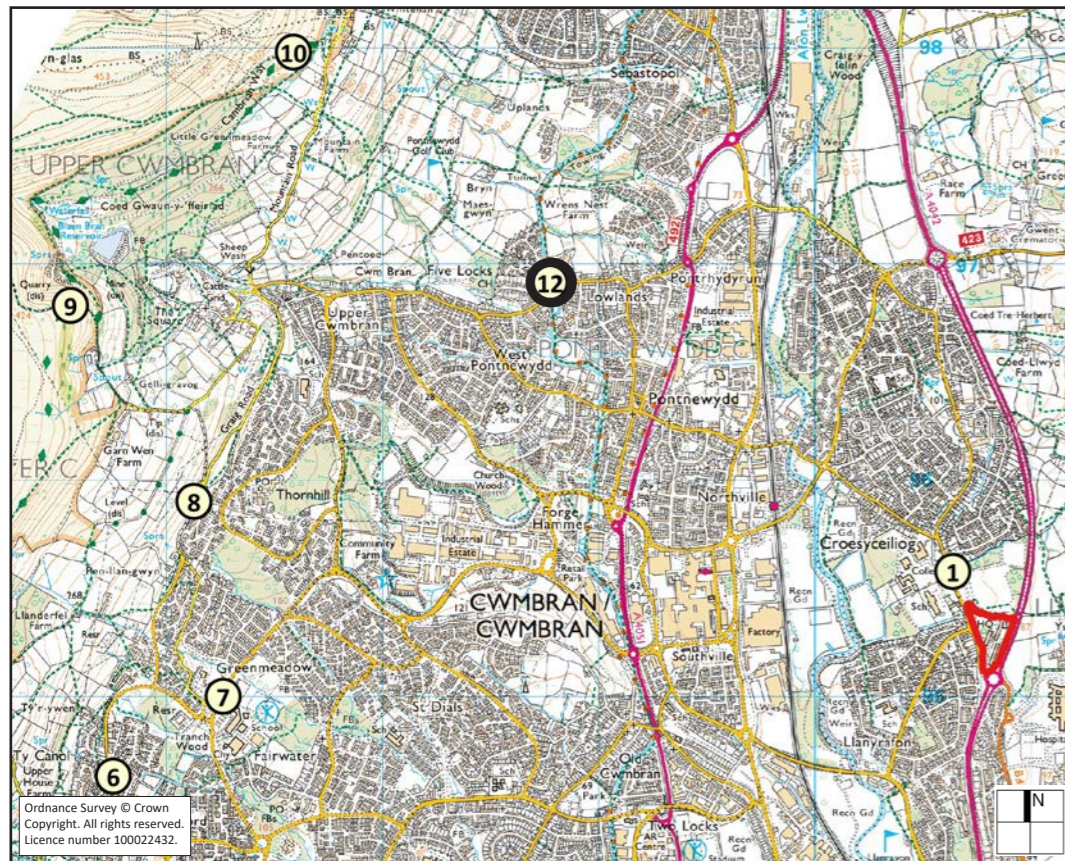
Copyright is reserved by Zebra Landscape Architects Limited. The drawing is issued on the condition that it is not copied either wholly or in part without first obtaining written consent.

Approximate location of the site



WIDE ANGLE BASELINE PANORAMA OF EXISTING VIEW TOWARDS THE PROPOSED DEVELOPMENT

THIS IMAGE PROVIDES LANDSCAPE AND VISUAL CONTEXT ONLY



LOCATION PLAN

VIEWPOINT 12 :EXISTING VIEW FROM PROW PASSING ALONG CWMBRAN CANAL WITHIN THE EXISTING RESIDENTIAL AREA OF LOWLANDS, OFF FIVE LOCKS LANE TO THE NORTH WEST OF THE APPLICATION SITE

Grid Reference	328773, 196916
Elevation	113 m AOD
Distance to nearest Site Boundary	2.45 km north-north west
View Direction	325 degrees
Paper Size	420 x 297 mm A3
Camera	Sony A7 II
Lens	Sony E-mount E50mm F1.8oss
Projection	Cylindrical
Photograph Date and Time	15/08/23 13.46 (24HR CLOCK)

SEE DRAWING ZLA_1302-L-101



WILLMOTT DIXON
ZLA_1302
GPOF

Visual Survey
Viewpoint 12

August 2023

Zebra Landscape Architects Limited is registered in England and Wales. Registered number: 11068394. Registered Office: 30 St Georges Square, Worcester, WR1 1HX. hello@zebralandscapes.co.uk. 01905 947 558

Copyright is reserved by Zebra Landscape Architects Limited. The drawing is issued on the condition that it is not copied either wholly or in part without first obtaining written consent.