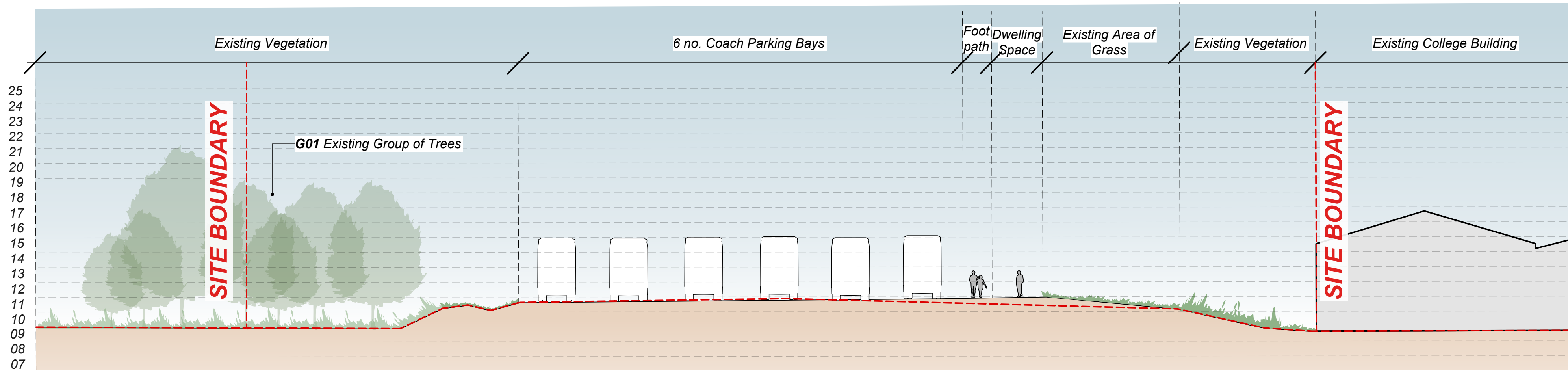
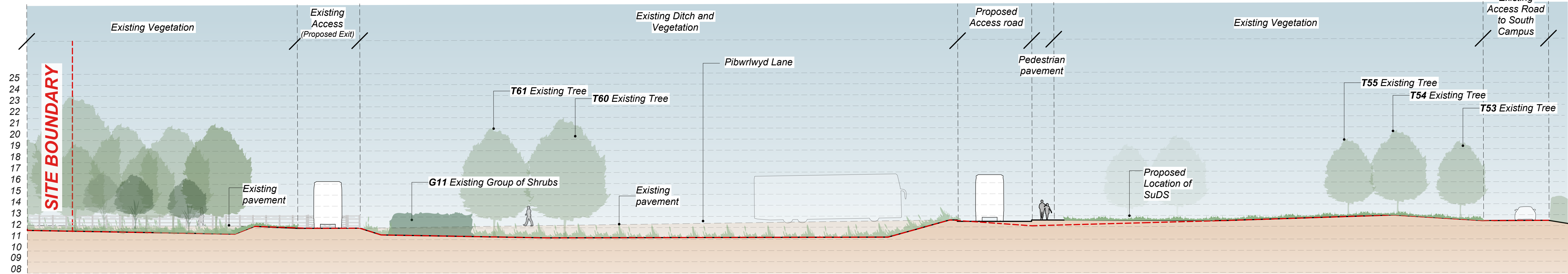


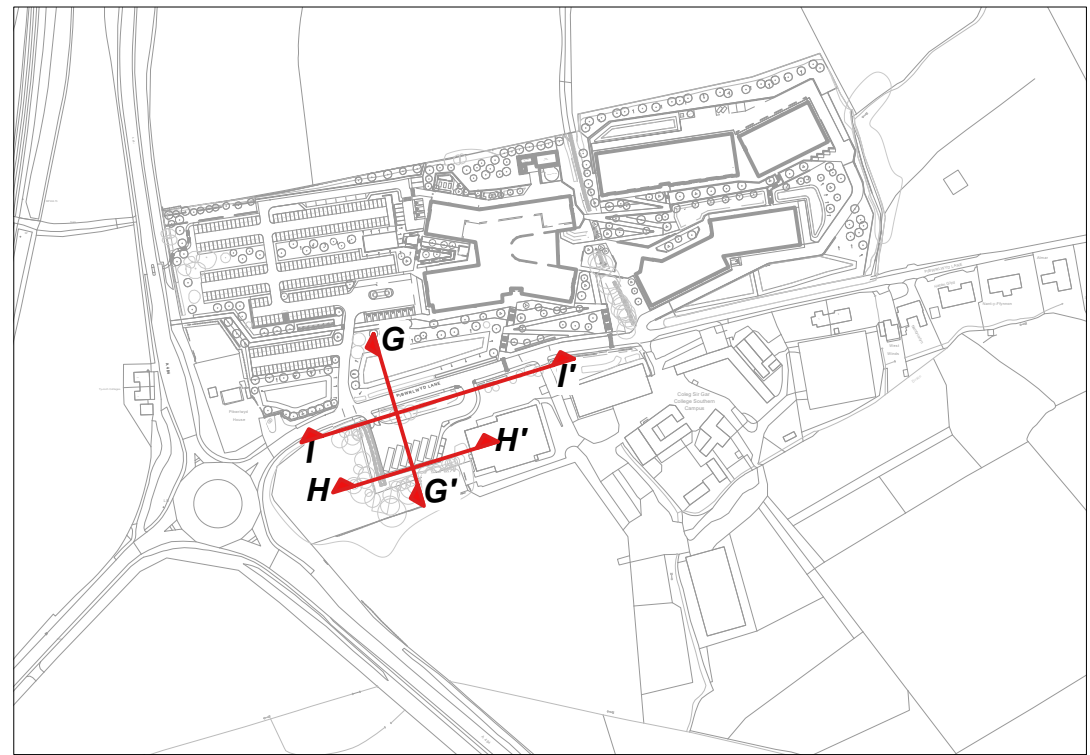
1 Section: G-G'
Scale: 1:200



2 Section Elevation: H-H'
Scale: 1:200



3 Section: I-I'
Scale: 1:200



SITE LOCATION PLAN NTS

Note
1. Do not scale from this drawing
2. To be read in conjunction with Project Risk Register
3. To be read in conjunction with all other Landscape Architect's drawings

KEY
*Drawing to be read in conjunction with Stantec Engineers drawings.

| ID | RISK | MITIGATION | DATE MITIGATED |
|------------------------|------|------------|----------------|
| RESIDUAL PROJECT RISKS | | | |

| DATE | REV | DESCRIPTION OF REVISION | DRAWN BY | APPROVED BY |
|------------|-----|---|----------|-------------|
| 05/10/2025 | P02 | Planning application red line boundary removed from drawing | JJ | BH |
| REVISIONS | | | | |

STATUS - DRAWING PURPOSE
S2 - Issued for Pre-Application Consultation

Ares Landscape Architects LTD
Gatecrasher,
51 Eyre Lane
Sheffield
S1 4RB
t: 0114 276 2000
e: hello@aresdesign.co.uk
w: aresdesign.co.uk

CLIENT:
The Welsh Education Partnership (WEPco)

PROJECT TITLE:
Coleg Sir Gâr, Pibwrlwyd

DRAWING TITLE:
Site Sections 4 of 4

| | | |
|-------------------------|--------------------|-----------------------------|
| DRAWING SCALE: 1:200 | DRAWN BY: MDS | DRAWN DATE: 28/07/2025 |
| PAPER SIZE: A1 | APPROVED BY: BH | ALA PROJECT CODE: ALAB24 |

| | |
|--|-------------------------|
| DRAWING NUMBER: CR0301-ALA-ZZ-ZZ-D-L-20026 | REVISION: P02 |
|--|-------------------------|